




**UNIVERSITY of FLORIDA
GEOMATICS PROGRAM**
FORT LAUDERDALE- DAVIE CAMPUS

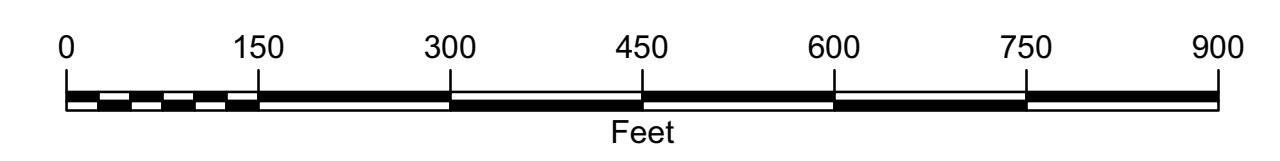

**SURVEY CONTROL
NETWORK**

SURVEY NOTES:

1. ALL CONTROL MONUMENTS DELINEATED HEREON ARE
4" X 4" X 24" PRECAST CONCRETE MONUMENTS SET
SLIGHTLY BELOW GROUND WITH POURED CONCRETE AROUND EDGE.

Legend

-  Survey_Control_Monuments
-  CONTROL_VECTOR
-  UF_BOUNDARY_APPROX



PROJECT NO. 08-xxxx Sept 2008 RDP

Craven Thompson & Associates, Inc.
Engineers - Planners - Surveyors - GIS
3563 NW 53rd Street, Fort Lauderdale, FL 33309
(Tel) 954-739-6400 (Fax) 954-739-6409
www.craventhompson.com

JANUARY
2008 AERIAL